



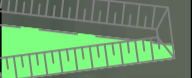











Zonnepark Panderweg Oost

definitief ontwerp d.d. 30 juni 2022

-  grens plangebied (35 ha)
-  extensief maaibeheer (bloemrijk gras)
-  bomen
-  lage grondlichamen met asymmetrisch dwarsprofiel
-  reservering gronddepot
-  watergangen (deels met rietkragen, nog nader uit te werken)
-  extensief maaibeheer (reservering extra waterberging)
-  paden (vallen buiten zonnevelden)
-  hek / toegangspoort
-  zonnevelden (23,5 hectare bruto)
-  rijopstelling zonnepanelen (indicatief)
-  transformator (indicatief)
-  inkoopstation (indicatief)
-  doorsnedes



www.ovsl.nl

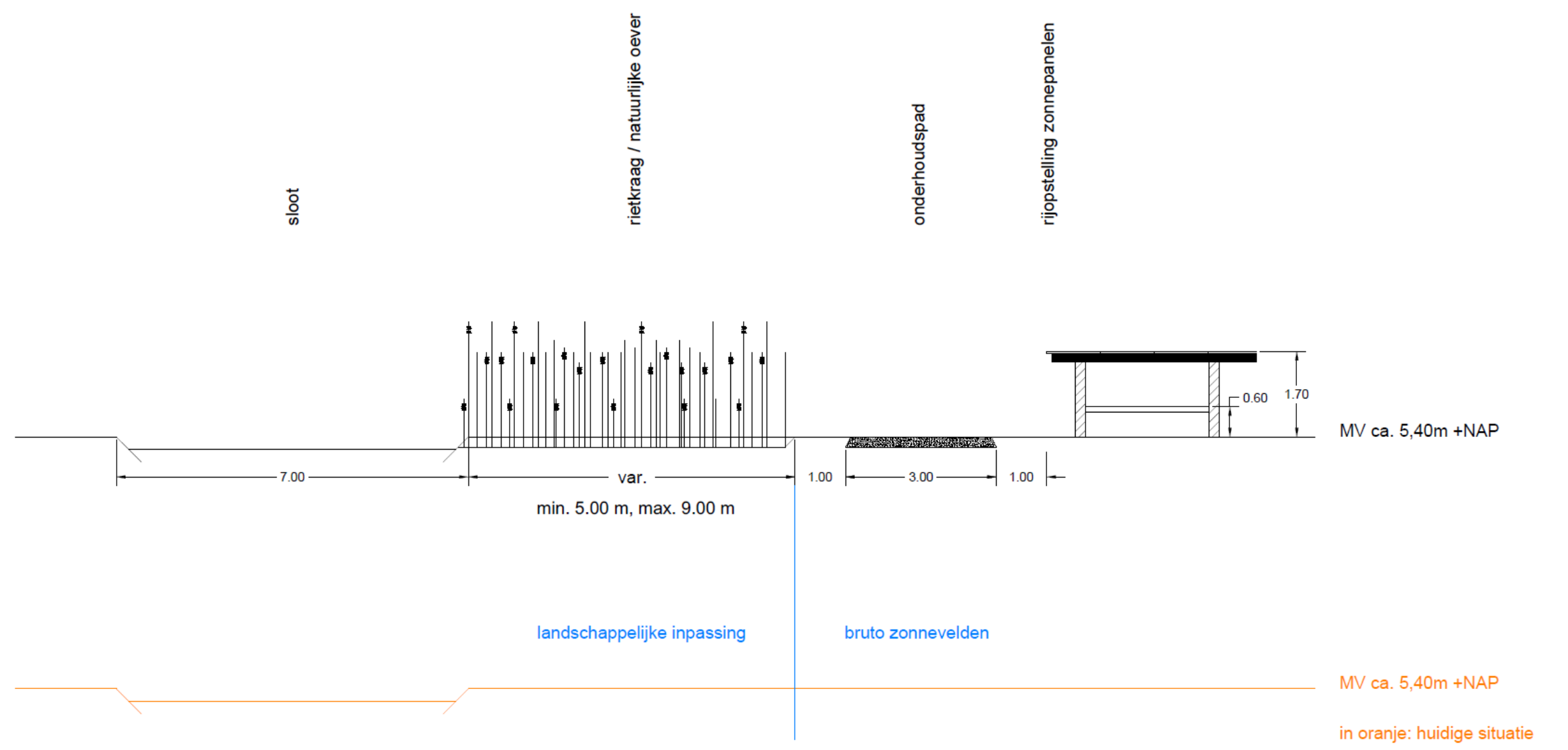
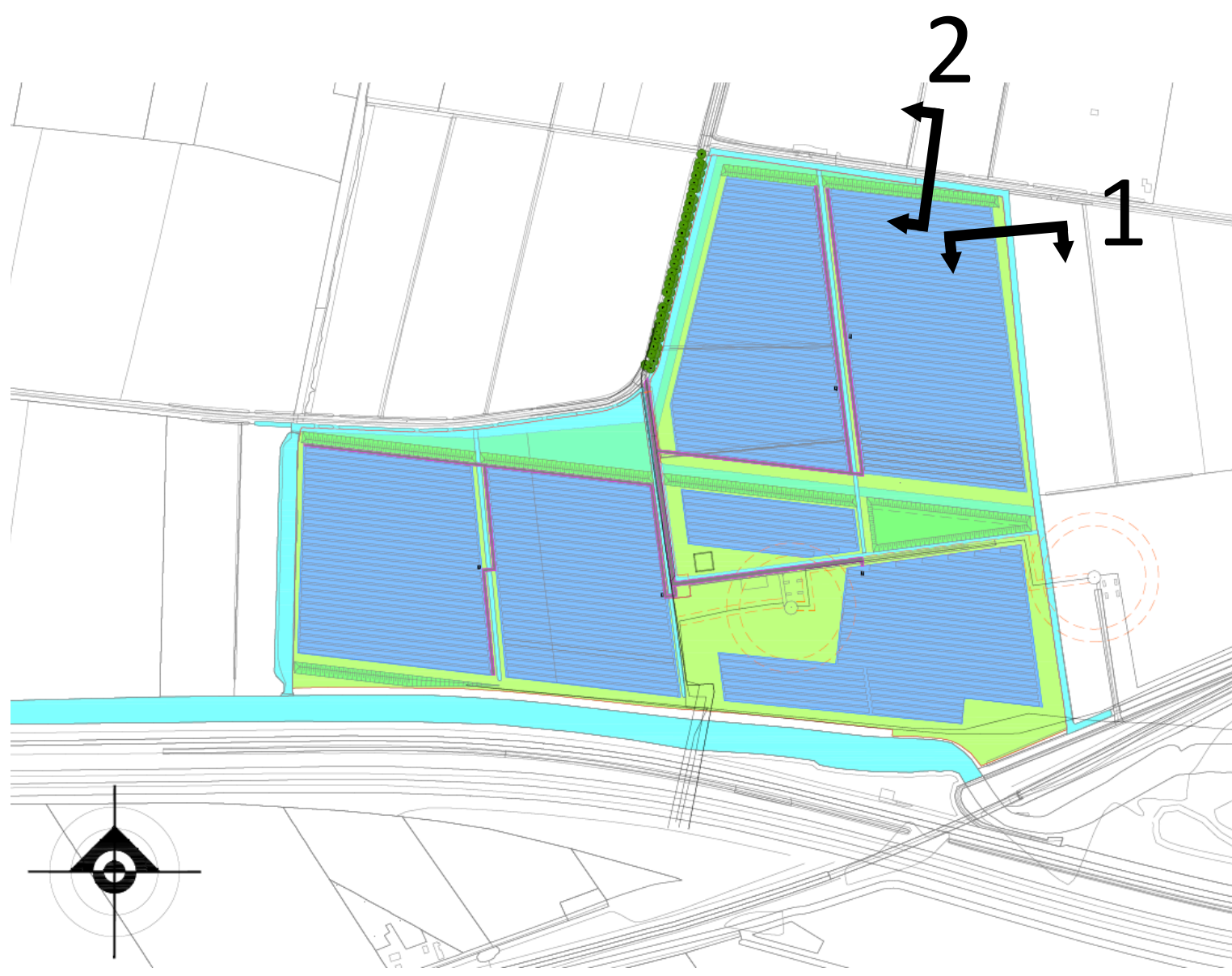
0 100 250 m



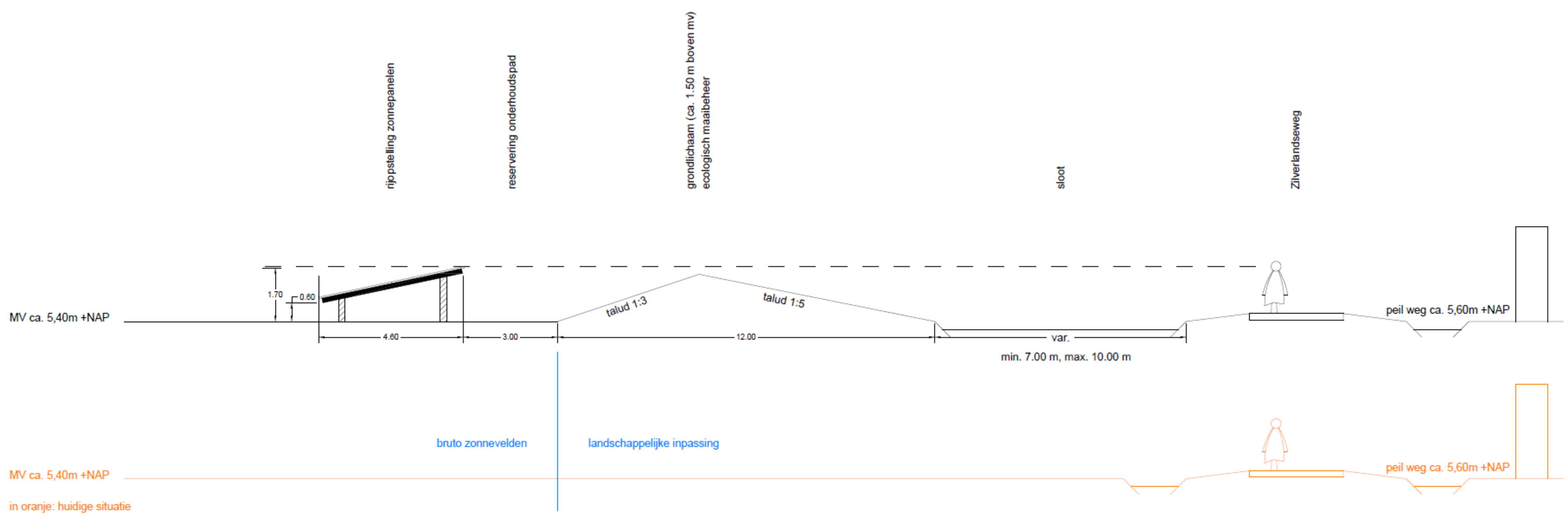
schaal 1:2.500 (A1 formaat) / 1:1.800 (A0 formaat)



Doorsnede 1: oostrand

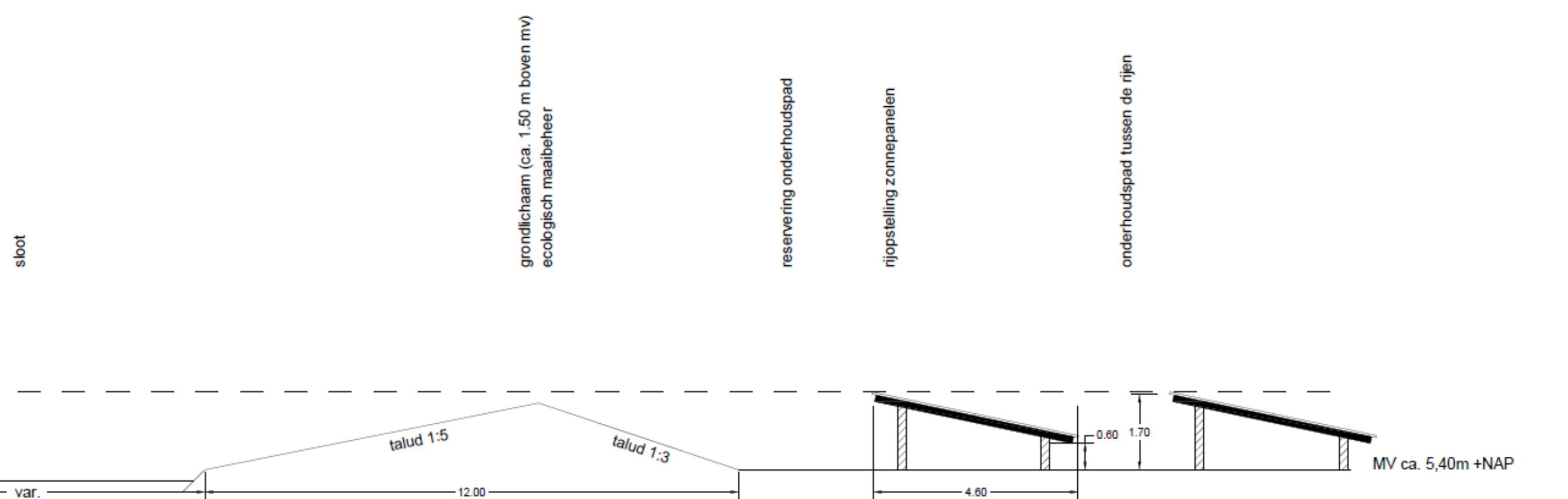
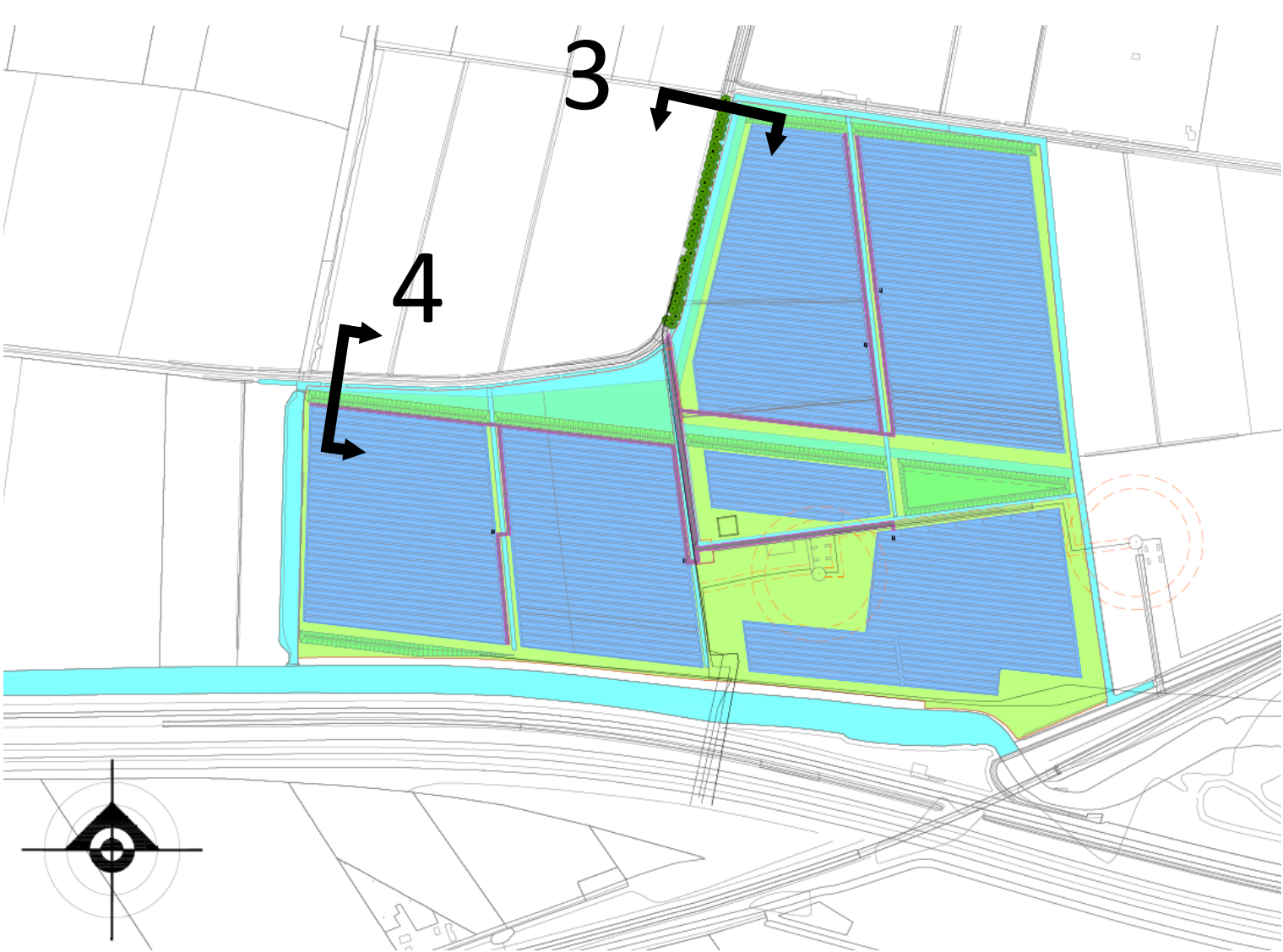
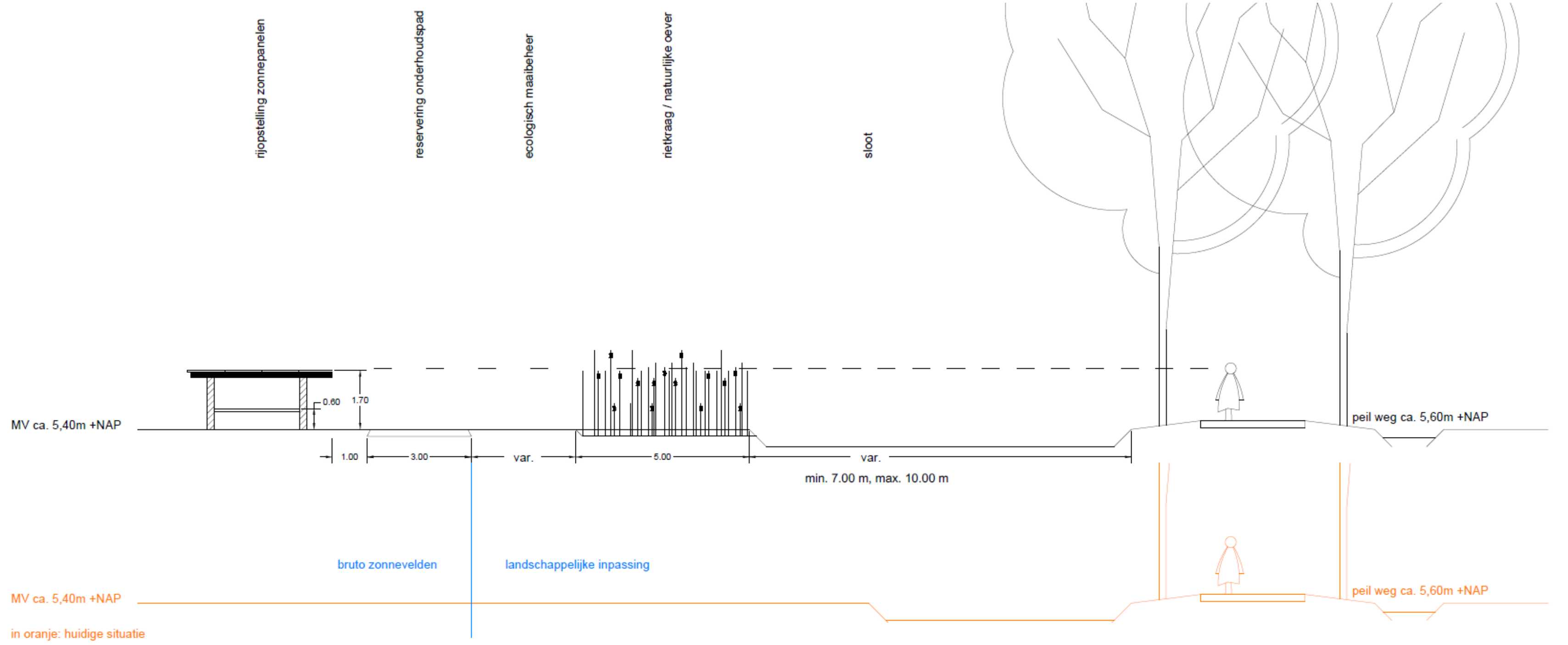


Doorsnede 2: noordrand





Doorsnede 3: Veldstraat



Doorsnede 4: Panderweg